

Water Well Inspection Report


Customer: City of Davis Meadows	Date: May 22, 2018
Address: 39431 Black Hawk Place (Nearest house)	Job no.: 18421 Run: One
City: Davis	P.O.: Van: no. 103
County: Yolo	Operator: James Hunt
Requested by: Dan Morris	Camera: BT9700
Copy to: Scott Irby	Latitude: 38.588036 Longitude: -121.776564
Survey type: General inspection	Casing OD: Casing ID: 12.0000 Wall thick.:
Location: NE to the house, along the fence line	Field:
Other information:	

BOREHOLE SCHEMATIC	DEPTHS (FT.)	DESCRIPTIVE LOG
	0.0	Recording starts--zeroed by side-scan.
	41.5	Static water level
	189-208	Perforations, louver
	248	Encrustation
	309-358	Perforations, louver
	459-468	Perforations, louver
	477-486	Perforations, louver
	496.6	End of down view inspection, lighthouse entered fill
	496.6-0	Full side view scan





CASING DETAIL		SNAPSHOTS			
Perforated sections	Well depth				
189-208 ft.	unknown				
309-358 ft.	496.6 ft. inspec.				
459-468 ft.					
477-486 ft.					
	S.W.L.				
	41.5 ft.				
Zero datum	End zero reading				
Top of casing	0				
Casing diameter					
12" I.D.					
Measured or reference?					
measured					
Casing buildup					
Moderate					

Notes: General inspection.

Water Well Inspection Report



Water Well Inspection Report



Water Well Inspection Report



20 W. Kentucky Avenue Woodland, CA 95695, phone: (530) 662-6795