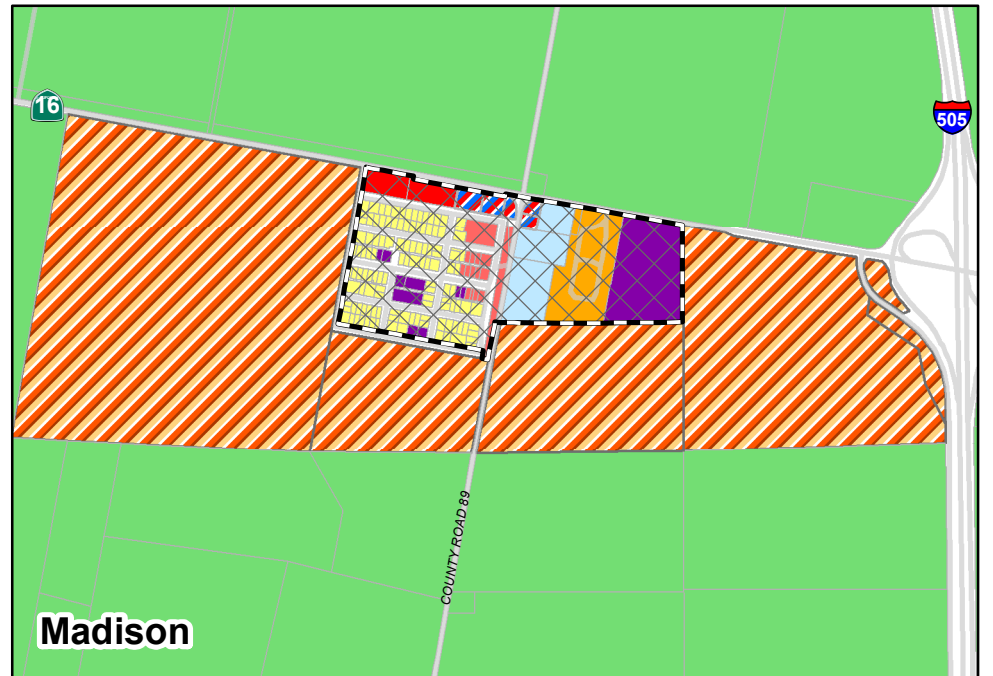
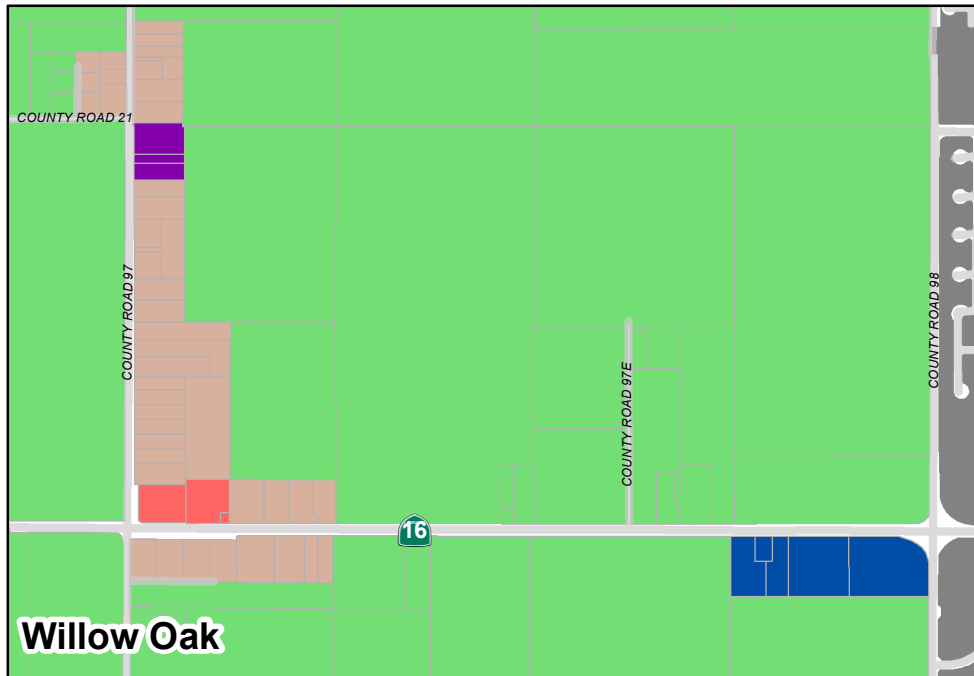
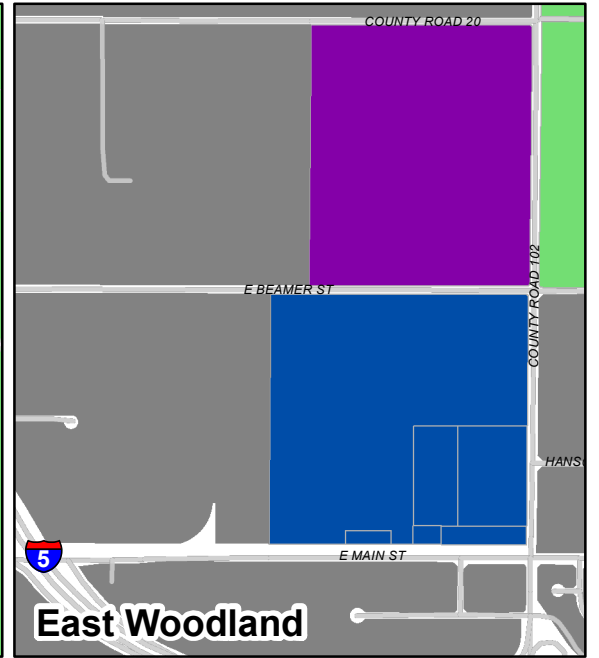
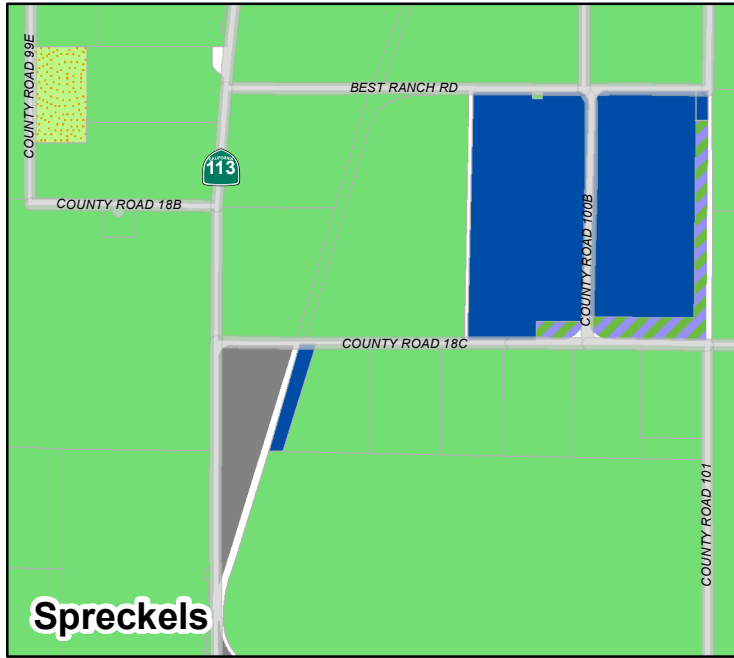
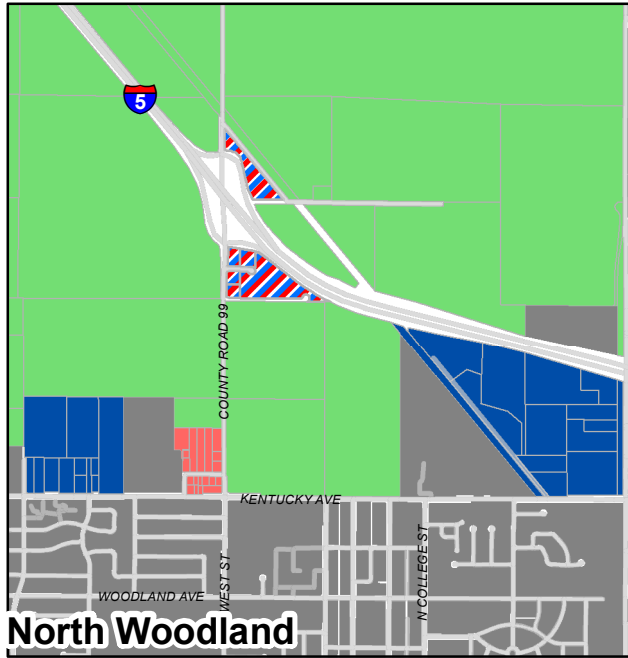


**ADOPTED ZONING - JULY, 2014**



- |                              |                              |                                   |                          |                                   |
|------------------------------|------------------------------|-----------------------------------|--------------------------|-----------------------------------|
| Specific Plan Overlay (SP-O) | Cities                       | Rural Residential - 1 Acre (RR-1) | General Commercial (C-G) | Light Industrial (I-L)            |
| Specific Plan                | Agricultural Intensive (A-N) | Low Density Residential (R-L)     | Local Commercial (C-L)   | Highway Services Commercial (C-H) |
| Public Open Space            | Parks and Recreation (P-R)   | Medium Density Residential (R-M)  | Heavy Industrial (I-H)   | Public and Quasi-Public (PQP)     |