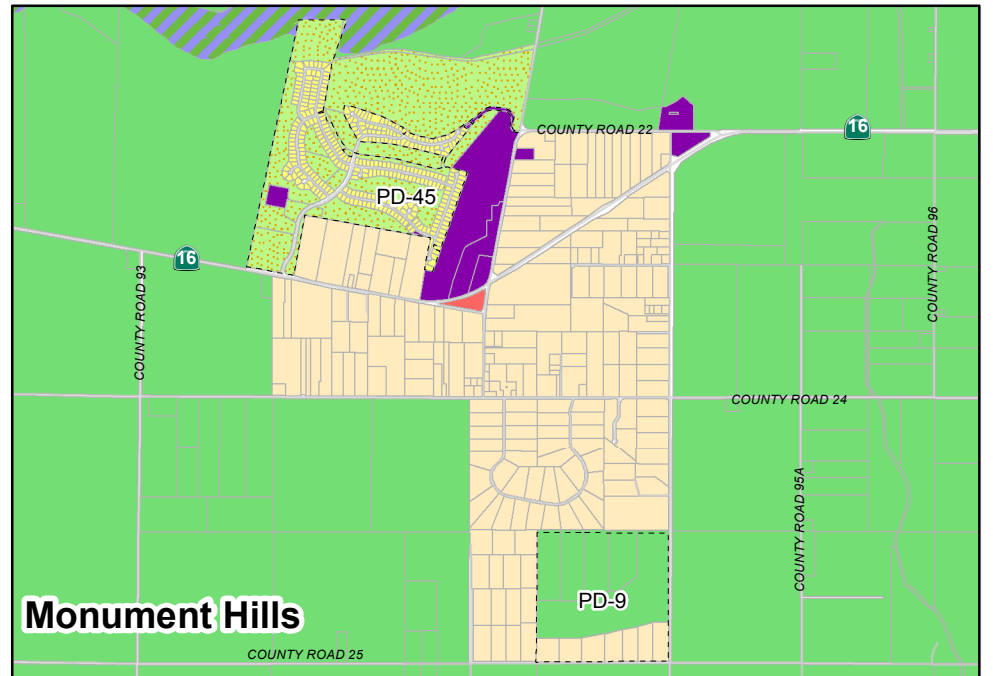
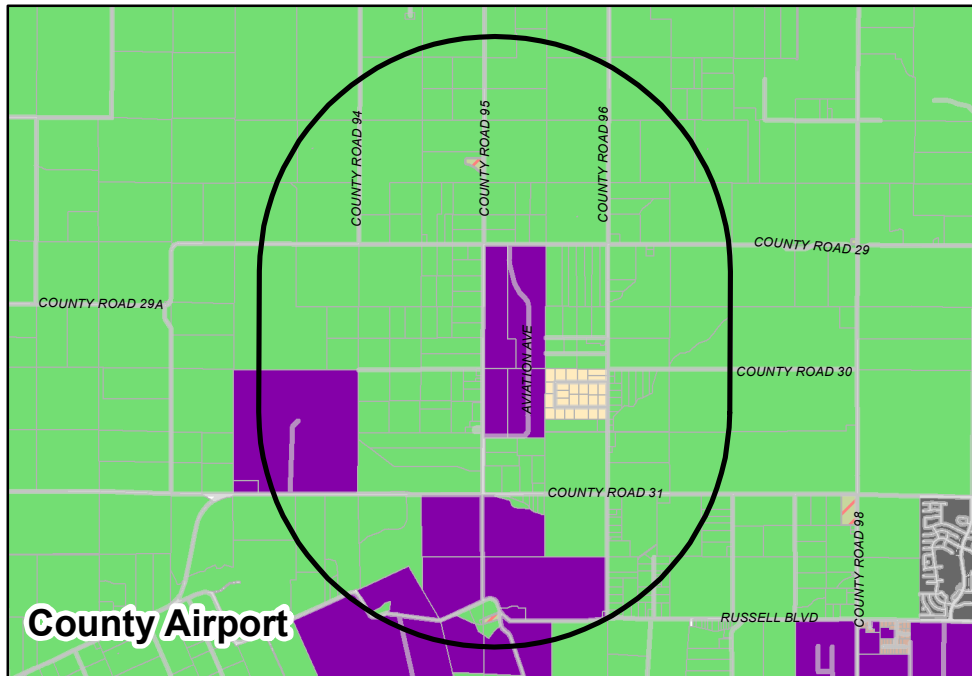
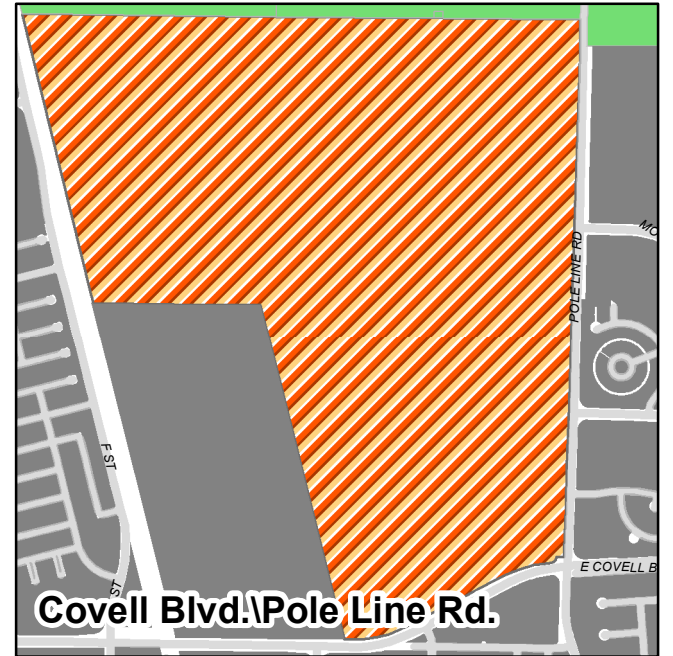
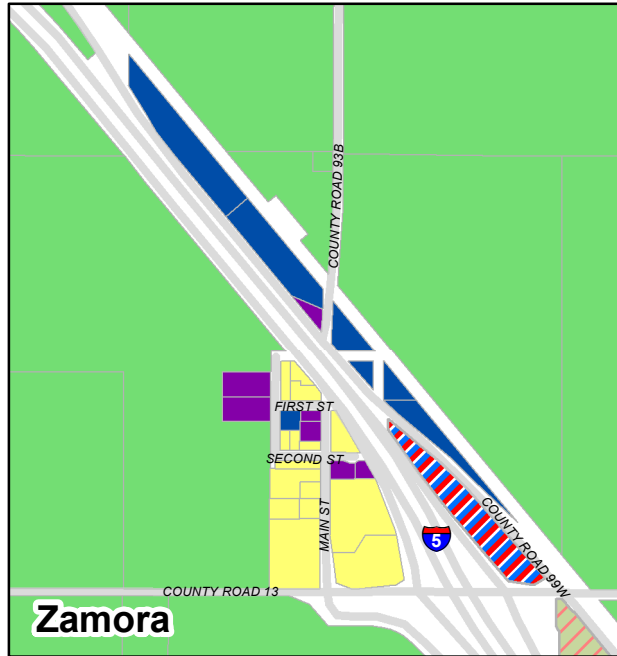
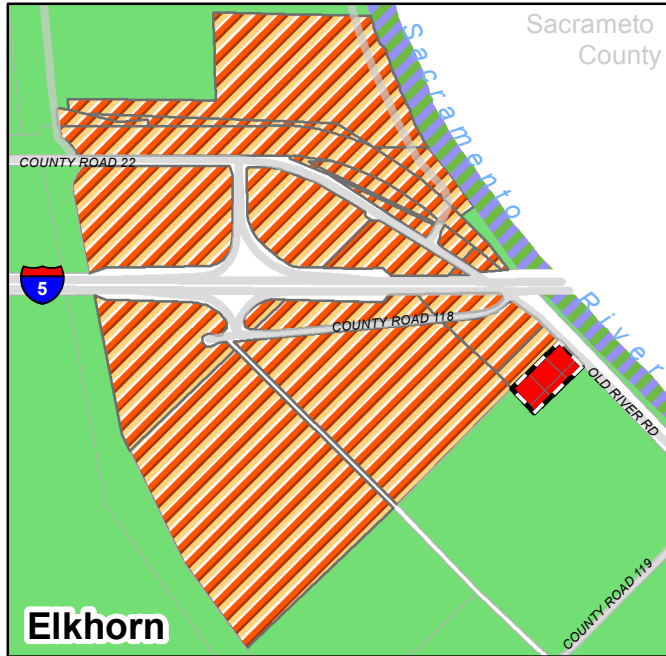


ADOPTED ZONING - JULY, 2014



- | | | | | |
|------------------------------|-----------------------------|-------------------------------|-----------------------------------|-------------------------------|
| Airport Overlay (A-O) | Specific Plan | Cities | Parks and Recreation (P-R) | General Commercial (C-G) |
| Specific Plan Overlay (SP-O) | Highway Services Commercial | Agricultural Intensive (A-N) | Rural Residential - 5 Acre (RR-5) | Local Commercial (C-L) |
| Planned Development (PD) | Public Open Space | Agricultural Commercial (A-C) | Low Density Residential (R-L) | Public and Quasi-Public (PQP) |